

BSIP Pokesdown and Southbourne (P109)

Bournemouth, Christchurch and Poole Council
(Parking Regulation, On-Street Parking Places and Off-Street Parking Places) Consolidation Order 2024
(Amendment No. XX) Order 202X

INDEX OF DOCUMENTS ON DEPOSIT

A.	General Information about the scheme and proposals				
B.	Notice of Proposals to make the ORDER as sent for advertisement in the Bournemouth Echo on the 10 January 2025.				
C.	A Copy of the above titled draft ORDER (map based): Bournemouth, Christchurch and Poole Council (Parking Regulation, on-Street Parking Places and Off-Street Parking Places) Consolidation Order 2024 (Amendment No. XX) Order 202X (our ref P109).				
	Item No.	Road	Proposed Restriction	Location/Description	Map Tile Reference
	1.	Stourvale Rd, BH5	SPPC&M with LW 1 hr Mon-Fri 8am-6pm No return 2 hrs	Northern side opposite No. 1	AJ32
	2.	Seabourne Rd, BH5	NWAAT	Outside Nos. 41-45 (replaces part of LW bay).	AJ32
	3.	Seabourne Rd, BH5	NWAAT	Outside Nos. 55-61 (replaces LW bay).	AJ32
	4.	Seabourne Rd/Harcourt Rd, BH5	NW&NLAAT	On the junction	AJ32
	5.	Harcourt Rd, BH5	SPPC&M with LW 1 hr Mon-Fri 8am-6pm No return 2 hrs	Adjacent to sides of Nos. 63 & 65 Seabourne Rd	AJ32
	6.	Harcourt Rd, BH5	Motorcycle Parking Places	Adjacent to side No. 65 Seabourne Rd	AJ32
	7.	Seabourne Rd, BH5	NWAAT	Outside No. 69 (replaces LW bay)	AJ32
	8.	Seabourne Rd, BH5	Loading Place	Outside Nos. 71-79 (extends existing loading place)	AJ32
	9.	Seabourne Rd/Norwood Pl, BH5	NW&NLAAT	On the junction (also replaces part of LW bay)	AJ32
	10.	Norwood Pl, BH5	SPPC&M with LW 1 hr Mon-Fri 8am-6pm No return 2 hrs	Northern side, adjacent to warehouse	AJ32
	11.	Cromwell Rd, BH5	SPPC&M with LW 1 hr Mon-Fri 8am-6pm No return 2 hrs	Adjacent to side Nos.1-3 Seabourne Pl	AJ32
	12.	Seabourne Rd, BH5	Loading Place	Outside No. 85 (replaces part of LW bay)	AJ32
	13.	Seabourne Rd/Darracott Rd, BH5	NWAAT	On junction, to confirm signed restriction	AJ32
	14.	Seabourne Rd, BH5	NWAAT	Outside Nos. 117-123, underlies bus stop	AJ32
	15.	Hosker Rd, BH5	LW 1 hr Mon-Fri 8am-6pm No return 2 hrs	Adjacent to side No. 146 Seabourne Rd	AJ32
	16.	Seabourne Rd, BH5	NWAAT	Outside Nos. 175-191 (replaces LW bay)	AJ32/AK32
	17.	Parkwood Rd, BH5	Loading Place 8am-6pm/NW 6pm-8am except taxis	Adjacent to public house (replaces 24hr taxi bay)	AK32
	18.	Parkwood Rd, BH5	LW 1 hr Mon-Fri 8am-6pm No return 2 hrs	Outside Nos. 136 & 138	AK32
	19.	Parkwood Rd, BH5	LW 1 hr Mon-Fri 8am-6pm No return 2 hrs	Adjacent to side No. 191 Seabourne Rd	AK32
	20.	Parkwood Rd, BH5	LW 1 hr Mon-Fri 8am-6pm No return 2 hrs	Outside Nos. 137-141 & side No. 193 Seabourne Rd	AK32
	21.	Woodside Rd, BH5	NWAAT	Northern side at junction with Seabourne Rd	AK32
	22.	Woodside Rd, BH5	LW 1 hr Mon-Fri 8am-7pm No return 2 hrs	Opposite Nos.14-16	AK32
	23.	Seabourne Rd, BH6	NWAAT	Outside Nos. 186-192 underlies bus stop	AK32
	24.	Southbourne Grove, BH6	NWAAT	Outside Nos. 2-15 underlies bus stop	AK32/AK33
	25.	Southbourne Grove, BH6	NWAAT	West of junction with Pine Avenue (replaces part of LW bay)	AK33
	26.	Southbourne Rd, BH6	Bus Stop Clearway extension	Outside Nos. 7-12 Carbery Row (replaces part of LW bay)	AK33
	27.	Irving Rd, BH6	SPPC&M with LW 2 hrs Mon-Fri 8am-6pm No return 1 hr	Outside No. 1 (replaces DPP)	AK33
D.	A Copy of the original map-based traffic ORDER being amended				
E.	A Statement of the Council’s reasons for making the above traffic ORDER				

A: GENERAL INFORMATION ABOUT THE SCHEME/PROPOSALS

BCP Council is proposing to make changes to parking restrictions to facilitate improved flow of traffic for all road users on the section of bus network linking Pokesdown and Southbourne, as part of the [Bus Service Improvement Plan \(BSIP\)](#) project. The proposals aim to reduce congestion, reduce bus journey times, and improve reliability of services.

More information about BSIP and this scheme is available in the FAQ document on our website at haveyoursay.bcpCouncil.gov.uk/hub-page/highway-consultations in the consultation reference P109. You can also submit comments via that webpage.

The last date for representations on the Notice of Proposals is 31 January 2024. All representations and comments will be considered before deciding the outcome.

Contact details: Traffic Team, Planning and Transport, BCP Council Civic Centre, Bourne Avenue, Bournemouth, BH2 6DY.

B: NOTICE OF PROPOSALS

BOURNEMOUTH, CHRISTCHURCH AND POOLE COUNCIL (Parking Regulation, On-Street Parking Places and Off-Street Parking Places) Consolidation Order 2024 (Amendment No. xx) Order 202x (our ref P109) Bournemouth, Christchurch and Poole Council (Parking Regulation, On-Street Parking Places and Off-Street Parking Places) Consolidation Order 2024 (Amendment No. xx) Order 202x (our ref P110) PROPOSALS Bournemouth, Christchurch and Poole Council proposes to make traffic orders to control parking, waiting and loading with the effects detailed in the Schedules to this Notice. SUPPORTING INFORMATION From 10 January 2025 a copy of this Notice, copies of plans illustrating the proposals, copies of the Draft Orders, the Statutory Reasons for the proposals and copies of the Orders being amended may be inspected online at: haveyoursay.bcpccouncil.gov.uk/hub-page/highway-consultations and at the Customer Services Centre, St Stephen's Road, Bournemouth, BH2 6EB (by appointment only Monday to Friday 10am to 4pm). REPRESENTATIONS If you wish to make representations in support of, or in objection to, the proposals please do so online at haveyoursay.bcpccouncil.gov.uk/hub-page/highway-consultations . Alternatively, you may send them in writing, quoting reference P109 for BH5 & BH6 Pokesdown & Southbourne proposals or P110 for BH23 Purewell proposals, and specifying the grounds of any objection to: Traffic Team, BCP Civic Centre, Bourne Avenue, Bournemouth, BH2 6DY to arrive by 31 January 2025. Please take note that all representations received will be available for public inspection. W Lane, Director: Planning and Transport SCHEDULES Bournemouth, Christchurch and Poole Council (Parking Regulation, On-Street Parking Places and Off-Street Parking Places) Consolidation Order 2024 (Amendment No. xx) Order 202x (our ref P109) Legend: AAT – At any time, DPP – Disabled Parking Place, LW – Limited wait, NW – No waiting, NL – No loading, SPPC&M – Street Parking Place for Cars & Motorcycles. Schedule items listed west to east.			
	Road Name(s)	Proposed Restriction	Location/Description
1.	Stourvale Rd, BH5	SPPC&M with LW 1hr Mon-Fri 8am-6pm No return 2 hrs	Northern side opposite No. 1
2.	Seabourne Rd, BH5	NWAAT	Outside Nos. 41-45 (replaces part of LW bay).
3.	Seabourne Rd, BH5	NWAAT	Outside Nos. 55-61 (replaces LW bay).
4.	Seabourne Rd/Harcourt Rd, BH5	NW&NLAAT	On the junction
5.	Harcourt Rd, BH5	SPPC&M with LW 1hr Mon-Fri 8am-6pm No return 2 hrs	Adjacent to sides of Nos. 63 & 65 Seabourne Rd
6.	Harcourt Rd, BH5	Motorcycle Parking Places	Adjacent to side No. 65 Seabourne Rd
7.	Seabourne Rd, BH5	NWAAT	Outside No. 69 (replaces LW bay)
8.	Seabourne Rd, BH5	Loading Place	Outside Nos. 71-79 (extends existing loading place)
9.	Seabourne Rd/Norwood PI, BH5	NW&NLAAT	On the junction (also replaces part of LW bay)
10.	Norwood PI, BH5	SPPC&M with LW 1hr Mon-Fri 8am-6pm No return 2 hrs	Northern side, adjacent to warehouse
11.	Cromwell Rd, BH5	SPPC&M with LW 1hr Mon-Fri 8am-6pm No return 2 hrs	Adjacent to side Nos. 1-3 Seabourne PI
12.	Seabourne Rd, BH5	Loading Place	Outside No. 85 (replaces part of LW bay)
13.	Seabourne Rd/Darracott Rd, BH5	NWAAT	On junction, to confirm signed restriction
14.	Seabourne Rd, BH5	NWAAT	Outside Nos. 117-123, underlies bus stop
15.	Hosker Rd, BH5	LW 1hr Mon-Fri 8am-6pm No return 2 hrs	Adjacent to side No. 146 Seabourne Rd
16.	Seabourne Rd, BH5	NWAAT	Outside Nos. 175-191 (replaces LW bay)
17.	Parkwood Rd, BH5	Loading Place 8am-6pm/NW 6pm-8am except taxis	Adjacent to public house (replaces 24hr taxi bay)
18.	Parkwood Rd, BH5	LW 1hr Mon-Fri 8am-6pm No return 2 hrs	Outside Nos. 136 & 138
19.	Parkwood Rd, BH5	LW 1hr Mon-Fri 8am-6pm No return 2 hrs	Adjacent to side No. 191 Seabourne Rd
20.	Parkwood Rd, BH5	LW 1hr Mon-Fri 8am-6pm No return 2 hrs	Outside Nos. 137-141 & side No. 193 Seabourne Rd
21.	Woodside Rd, BH5	NWAAT	Northern side at junction with Seabourne Rd
22.	Woodside Rd, BH5	LW 1hr Mon-Fri 8am-7pm No return 2 hrs	Opposite Nos. 14-16
23.	Seabourne Rd, BH6	NWAAT	Outside Nos. 186-192 underlies bus stop
24.	Southbourne Grove, BH6	NWAAT	Outside Nos. 2-15 underlies bus stop
25.	Southbourne Grove, BH6	NWAAT	West of junction with Pine Avenue (replaces part of LW bay)
26.	Southbourne Rd, BH6	Bus Stop Clearway extension	Outside Nos. 7-12 Carbery Row (replaces part of LW bay)
27.	Irving Rd, BH6	SPPC&M with LW 2hrs Mon-Fri 8am-6pm No return 1 hr	Outside No. 1 (replaces DPP)
Bournemouth, Christchurch and Poole Council (Parking Regulation, On-Street Parking Places and Off-Street Parking Places) Consolidation Order 2024 (Amendment No. XX) Order 202X (our ref P110) Legend: AAT – At any time, LW – Limited wait, NW – No waiting All roads BH23 Christchurch.			
	Road Name	Proposed Restriction	Location/Description
1.	Purewell	NWAAT and amendment of LW bay	6m west from junction with Scotts Hill Lane
2.	Purewell	Revoke LW bay	South side opposite No. 62
3.	Purewell	NWAAT	South side opposite No. 52 to west of No. 67
4.	Purewell	Revoke LW bays	Adj No. 83 & No. 87
5.	Purewell	NWAAT	Junction with Fernlea to outside No. 89
6.	Purewell	NWAAT and amendment of LW bay	Outside No. 117 to No. 111

Bournemouth, Christchurch and Poole Council
(Parking Regulation, On-Street Parking Places and Off-Street Parking Places)
Consolidation Order 2024 (Amendment No. XX) Order 202X

Bournemouth, Christchurch and Poole Council ("the Council") makes the following order under sections 1, 2, 3, 4, 32, 35, 45, 46, 49, 51, 52, 53 and Part IV of Schedule 9 of the Road Traffic Regulation Act 1984 ("the Act") as amended and all other enabling powers, and after consultation with the Chief Officer of Police in accordance with Part III of Schedule 9 of the Act.

Part 1

1. Bournemouth, Christchurch and Poole Council (Parking Regulation, On-Street Parking Places and Off-Street Parking Places) Consolidation Order 2024 is hereby varied by;
 - a) The deletion from Schedule 2 thereto of the items contained in Part 2 to this Order;
 - b) The addition to Schedule 2 thereto of the items contained in Part 3 to this Order.
2. Bournemouth, Christchurch and Poole Council (Parking Regulation, On-Street Parking Places and Off-Street Parking Places) Consolidation Order 2024 as varied on divers dates and save as expressly varied as aforesaid shall continue in full force and effect.
3. The Interpretation Act 1978 shall apply to the interpretation of this Order as it applies for the interpretation of an Act of Parliament.
4. This Order shall come into operation on the XXXXXXXXXXXXXXXX and may be cited as:
Bournemouth, Christchurch and Poole Council (Parking Regulation, On-Street Parking Places and Off-Street Parking Places) Consolidation Order 2024 (Amendment No. XX) Order 202X.

Executed as a Deed by the affixing of the Common Seal

On

In the presence of

Signature

Full Name

Position

Part 2 - (Items to be deleted)
SCHEDULE 2






















Map tile	Revision
AJ32	0
AK32	0
AK33	1

Part 3 - (Items to be inserted)
SCHEDULE 2

Map tile	Revision
AJ32	2
AK32	1
AK33	3

Map Schedule Legend

Traffic Order Restriction Types

-  Bus Parking Place
-  Coach Parking Place
-  Controlled Parking Zone
-  Disabled Blue Badge Holders
-  Emergency Vehicle Parking Place
-  Limited Waiting
-  Loading Place
-  Motorcycle Parking Place
-  No Stopping on School Entrance Markings
-  Other Parking Place
-  Payment Parking Place
-  Permit Holders Only Parking Place
-  Permit Parking Area
-  Restricted Parking Zone
-  Shared Use Parking Place
-  Street Parking Place
-  Taxi Rank
-  Waiting Prohibited
-  Waiting Prohibited At Any Time
-  Waiting Prohibited with Loading Ban
-  Clearway – No Stopping At Any Time

-  Off-Street Parking Place
-  Waiting and Loading Prohibited At Any Time

Other Information

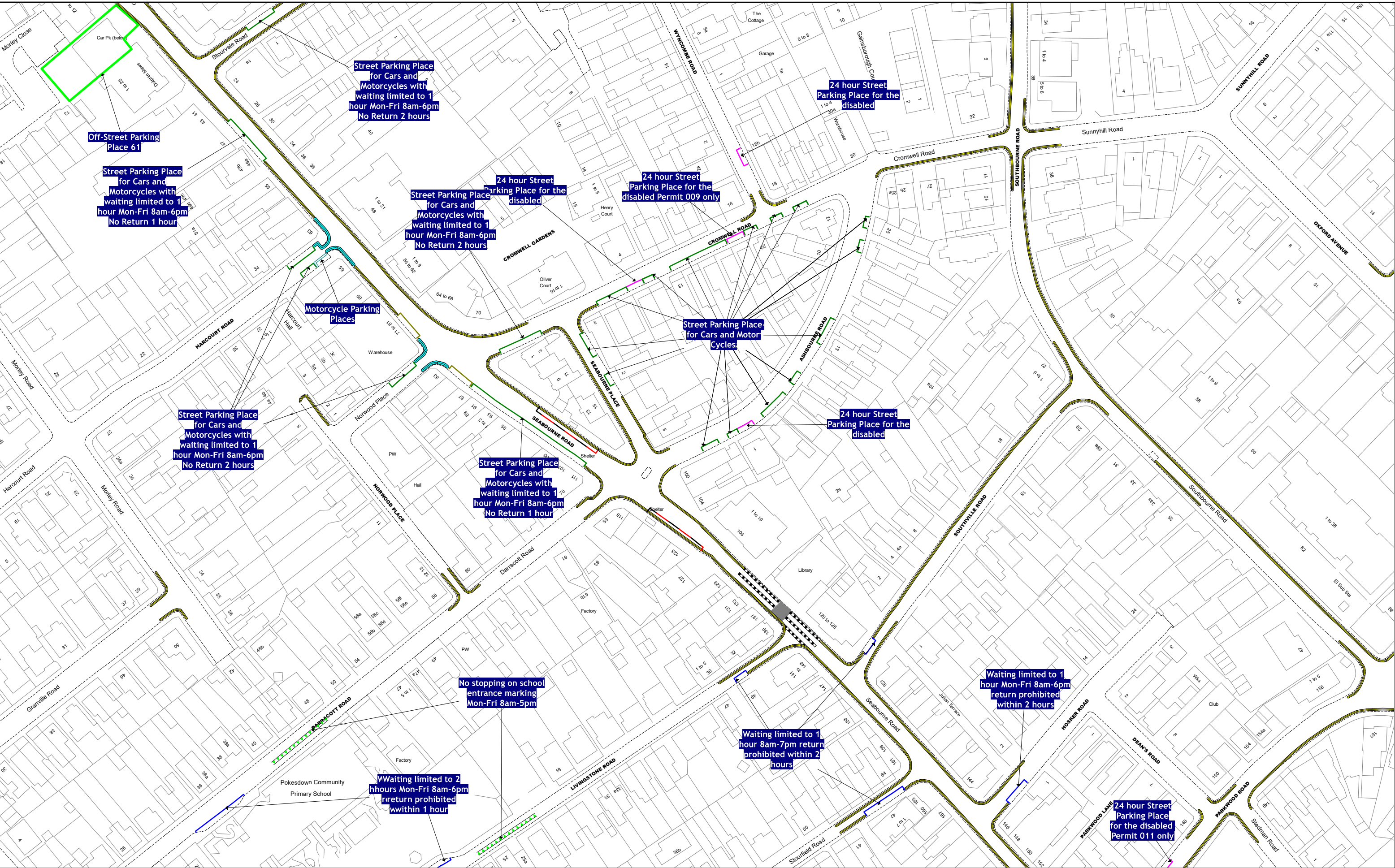
-  Bus Stand
-  Bus Stop
-  Pedestrian Crossing
-  Pedestrian Crossing Zig Zag


Note:
Exemptions to the restrictions shown in this legend are detailed in the preamble of the order or on the map tile in the restriction's label.



Bournemouth,
Christchurch
and Poole
Council

ORDER TITLE:
Bournemouth, Christchurch and Poole Council (Parking Regulation, On-Street Parking Places and Off-Street Parking Places) Consolidation Order 2024





BOURNEMOUTH,
CHRISTCHURCH
AND POOLE
COUNCIL

Order Title:

Bournemouth, Christchurch and Poole Council (Parking Regulation, On-Street Parking Places and Off-Street Parking Places) Consolidation Order 2024

PROPOSED

NOTE: SEE MAP SCHEDULE LEGEND FOR RESTRICTIONS DISPLAYED

▲

AI32

◀

AJ31

AJ33

▶

AK32

▼


© Crown copyright and database rights 2024 - OS AC0000808062

You are permitted to use this data solely to enable you to respond to, or interact with, the organisation that provided you with the data. You are not permitted to copy, sub-license, distribute or sell any of this data to third parties in any form.

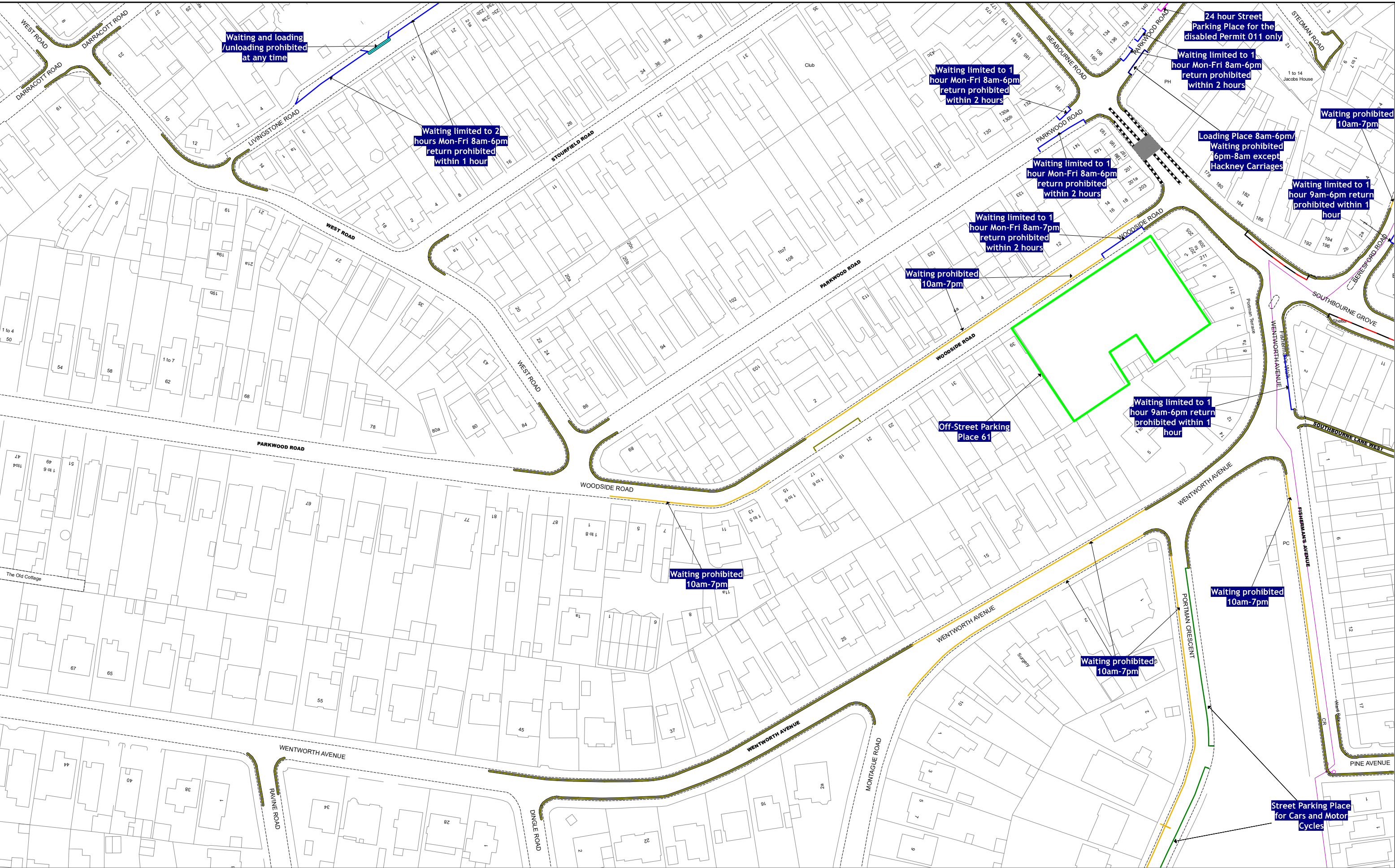
Bournemouth, Christchurch and Poole Council

Licence No: LA0077232

N



SCALE	1 : 1250 @ A3
DATE	10/01/2025
MAP	Tile Ref: AJ32
REVISION	2





BOURNEMOUTH,
CHRISTCHURCH
AND POOLE
COUNCIL

Order Title:

Bournemouth, Christchurch and Poole Council (Parking Regulation, On-Street Parking Places and Off-Street Parking Places) Consolidation Order 2024

PROPOSED

NOTE: SEE MAP SCHEDULE LEGEND FOR RESTRICTIONS DISPLAYED

▲

AJ32

◀

AK31

AK33

▶

▼

AL32

© Crown copyright and database rights 2024 - OS AC0000808062

You are permitted to use this data solely to enable you to respond to, or interact with, the organisation that provided you with the data. You are not permitted to copy, sub-license, distribute or sell any of this data to third parties in any form.

Bournemouth, Christchurch and Poole Council

Licence No: LA0077232

▲

N

▼

SCALE

1 : 1250 @ A3

DATE

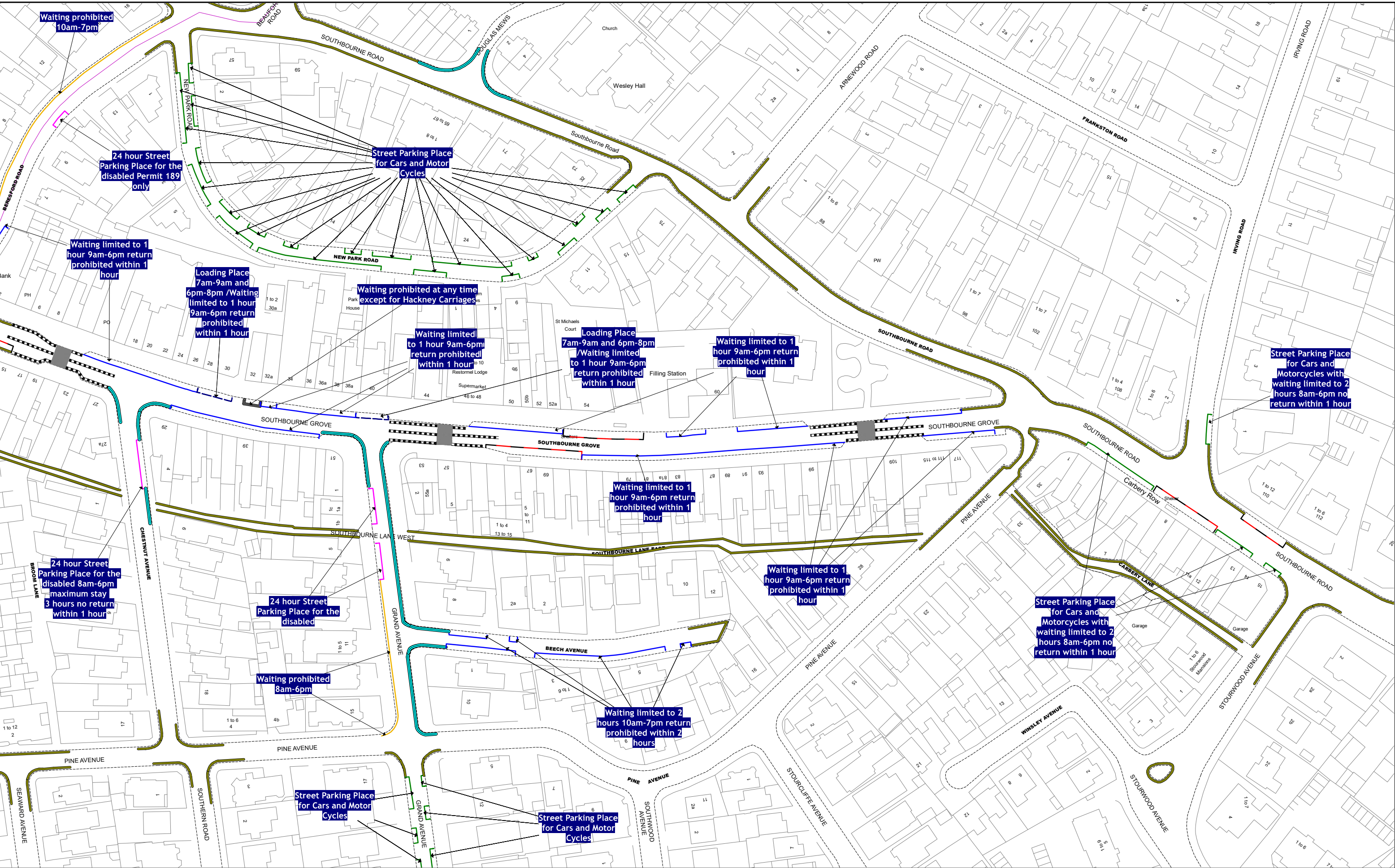
10/01/2025


MAP

Tile Ref: AK32

REVISION

1





BOURNEMOUTH,
CHRISTCHURCH
AND POOLE
COUNCIL

Order Title:

Bournemouth, Christchurch and Poole Council (Parking Regulation, On-Street Parking Places and Off-Street Parking Places) Consolidation Order 2024

PROPOSED

NOTE: SEE MAP SCHEDULE LEGEND FOR RESTRICTIONS DISPLAYED

▲

AJ33

◀

AK32

▶

AK34

▼

AL33


























© Crown copyright and database rights 2024 - OS AC0000808062
You are permitted to use this data solely to enable you to respond to, or interact with, the organisation that provided you with the data. You are not permitted to copy, sub-license, distribute or sell any of this data to third parties in any form.
Bournemouth, Christchurch and Poole Council
Licence No: LA0077232

SCALE	1 : 1250	@ A3
DATE	10/01/2025	
MAP	Tile Ref: AK33	
REVISION	3	

Map Schedule Legend

Traffic Order Restriction Types

	Bus Parking Place
	Coach Parking Place
	Controlled Parking Zone
	Disabled Blue Badge Holders
	Emergency Vehicle Parking Place
	Limited Waiting
	Loading Place
	Motorcycle Parking Place
	No Stopping on School Entrance Markings
	Other Parking Place
	Payment Parking Place
	Permit Holders Only Parking Place
	Permit Parking Area
	Restricted Parking Zone
	Shared Use Parking Place
	Street Parking Place
	Taxi Rank
	Waiting Prohibited
	Waiting Prohibited At Any Time
	Waiting Prohibited with Loading Ban
	Clearway – No Stopping At Any Time

	Off-Street Parking Place
	Waiting and Loading Prohibited At Any Time

Other Information

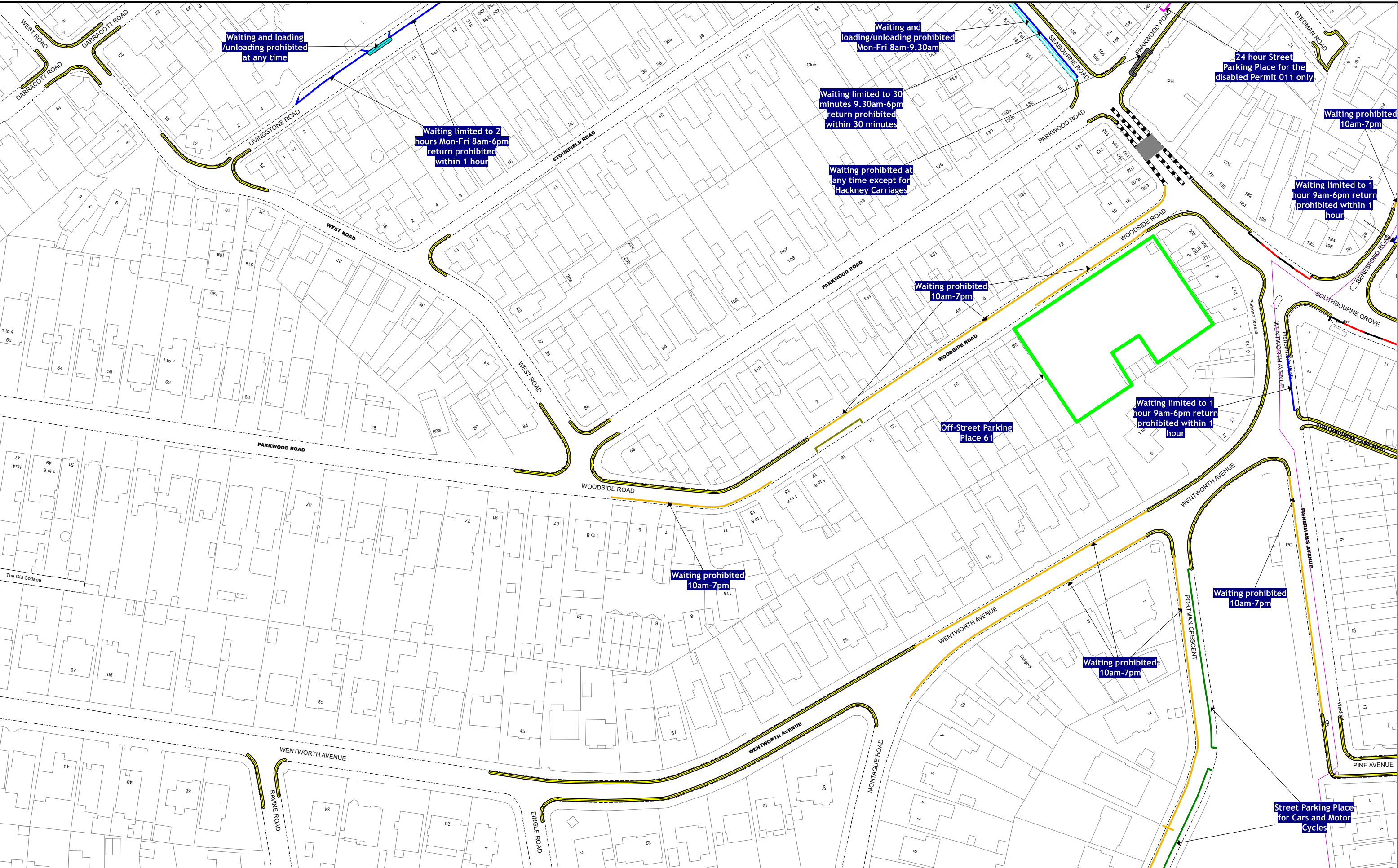
	Bus Stand
	Bus Stop
	Pedestrian Crossing
	Pedestrian Crossing Zig Zag

Note:
Exemptions to the restrictions shown in this legend are detailed in the preamble of the order or on the map tile in the restriction's label.



Bournemouth,
Christchurch
and Poole
Council

ORDER TITLE:
Bournemouth, Christchurch and Poole Council (Parking Regulation, On-Street Parking Places and Off-Street Parking Places) Consolidation Order 2024





BOURNEMOUTH,
CHRISTCHURCH
AND POOLE
COUNCIL

Order Title:

Bournemouth, Christchurch and Poole Council (Parking Regulation, On-Street Parking Places and Off-Street Parking Places) Consolidation Order 2024

CONFIRMED

NOTE: SEE MAP SCHEDULE LEGEND FOR RESTRICTIONS DISPLAYED

▲

AJ32

◀

AK31

AK33

▶

AL32

▼

N



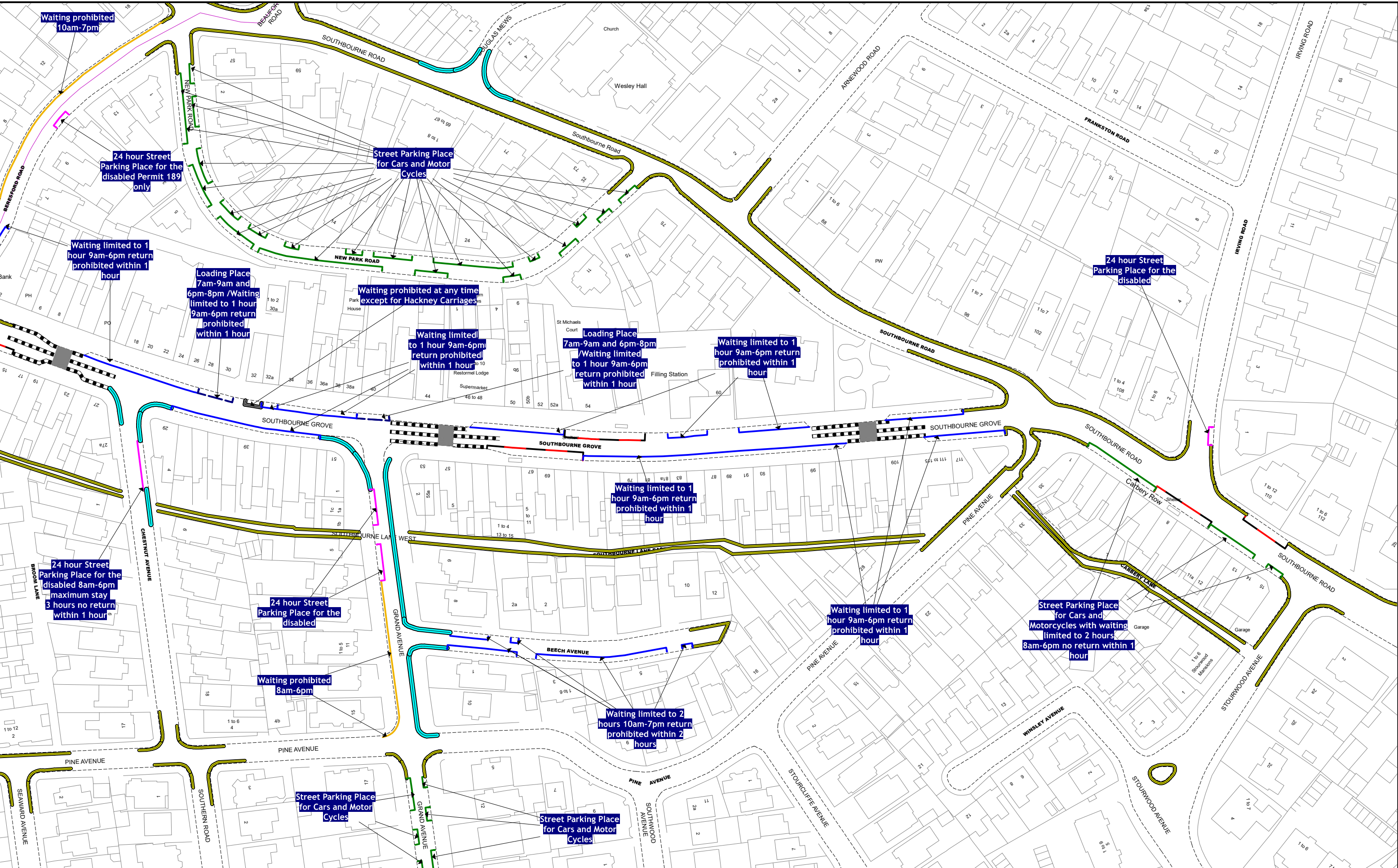
© Crown copyright and database rights 2024 - OS AC0000808062

You are permitted to use this data solely to enable you to respond to, or interact with, the organisation that provided you with the data. You are not permitted to copy, sub-license, distribute or sell any of this data to third parties in any form.

Bournemouth, Christchurch and Poole Council

Licence No: LA0077232 2024

SCALE	1 : 1250	@ A3
DATE	05/02/2024	
MAP	Tile Ref: AK32	
REVISION	0	





BOURNEMOUTH,
CHRISTCHURCH
AND POOLE
COUNCIL

Order Title:

Bournemouth, Christchurch and Poole Council (Parking Regulation, On-Street Parking Places and Off-Street Parking Places) Consolidation Order 2024

CONFIRMED

NOTE: SEE MAP SCHEDULE LEGEND FOR RESTRICTIONS DISPLAYED

AJ33

AK32

AK34

AL33



© Crown copyright and database rights 2024 - OS AC000080802
You are permitted to use this data solely to enable you to respond to, or interact with, the organisation that provided you with the data. You are not permitted to copy, sub-license, distribute or sell any of this data to third parties in any form.
Bournemouth, Christchurch and Poole Council
Licence No: LA007732 2024

SCALE	1 : 1250 @ A3
DATE	02/09/2024
MAP	Tile Ref: AK33
REVISION	1

E: STATEMENT OF STATUTORY REASONS

Bournemouth, Christchurch and Poole Council as Highway Authority proposes to make the above Traffic Order in discharge of its duty under Section 122 of the Road Traffic Regulation Act 1984, “to secure the expeditious, convenient and safe movement of vehicular and other traffic (including pedestrians)”, in accordance with the provisions of Section 1(1) of the Road Traffic Regulation Act 1984 for one or more of the following reasons:

- (a) For avoiding danger to persons or other traffic using the road or any other road or for preventing the likelihood of any such danger arising.

☒
- (b) For preventing damage to the road or to any building on or near the road.

☐
- (c) For facilitating the passage on the road or any other road of any class of traffic (including pedestrians).

☒
- (d) For preventing the use of the road by vehicular traffic of a kind which, or its use by vehicular traffic in a manner which, is unsuitable having regard to the existing character of the road or adjoining property.

☐
- (e) For preserving the character of the road in a case where it is specifically suitable for use by persons on horseback or on foot.

☐
- (f) For preserving or improving amenities of the area through which the road runs.

☒
- (g) For any of the purposes specified in paragraphs (a) to (c) of subsection (1) of Section 87 of the Environment Act 1995 (air quality)

☐